Harrison County

Rural Address Map

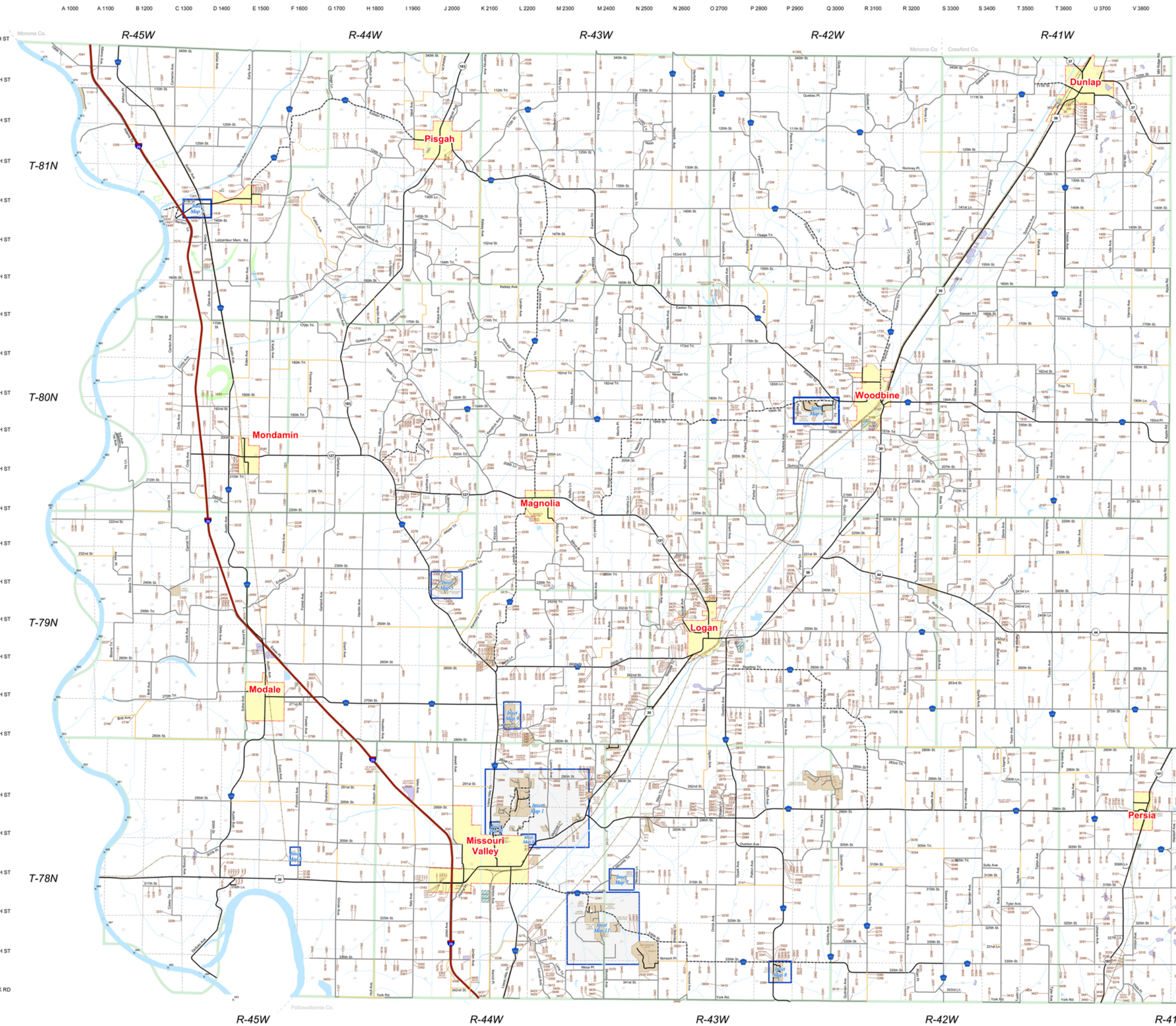

Inset Map 1

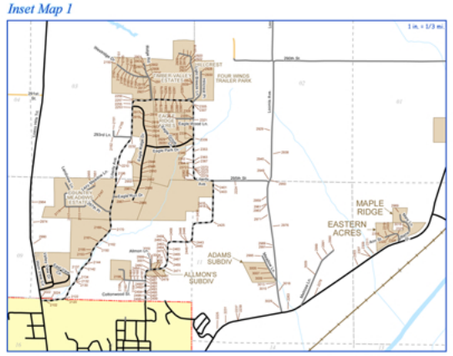

Inset Map 2

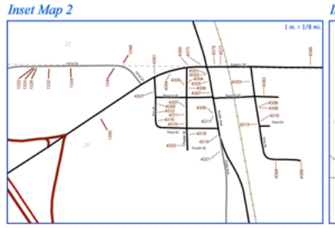

Inset Map 3

Inset Map 4

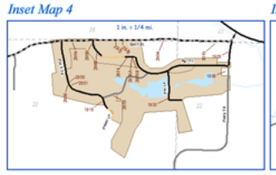

Inset Map 5

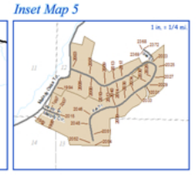

Inset Map 6

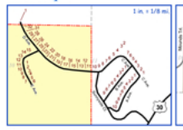

Inset Map 7

Inset Map 8



Inset Map 9

Inset Map 10

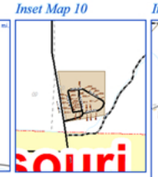

Inset Map 11

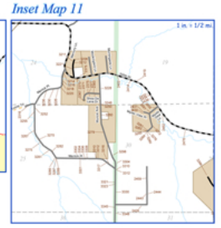

Legend

- Rural County Address
- Missouri River Mile Marker
- Hydrology
- Corporate Limit
- Subdivision
- Township Boundary
- Section Boundary
- Railroad

Road Type

- Divided Highway
- Paved Road
- Bituminous Road
- Gravel Road
- Earth Road
- Earth Road (No Public Access)

Harrison County
GIS & Mapping
111 N. 2nd Ave.
Logan, IA 51546
Phone: (712) 644-1324
Fax: (712) 644-2043

gis@harrisoncountyia.org

Published: 10 May 2010

This Data is provided "as is" without warranty or any representation of accuracy, timeliness or completeness. The burden for determining accuracy, completeness, timeliness, merchantability and fitness for or the appropriateness for use rests solely on the requester. Harrison County makes no warranties, express or implied, as to the use of this Data. There are no implied warranties of merchantability or fitness for a particular purpose. The requester acknowledges and accepts the limitations of this Data, including the fact that this Data is dynamic and is in a constant state of maintenance, correction and update.