Harrison County
Transportation Map

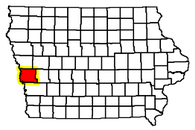

Harrison County
GIS & Mapping
111 N. 2nd Ave.
Logan, IA 51546
Phone: (712) 644-1324
Fax: (712) 644-2643

gis@harrisoncountyia.org

Harrison County GIS does not guarantee this map to be free from errors or inaccuracies & disclaims any responsibility or liability for interpretations from this map or decisions based thereon. Any errors or omissions should be reported to the Harrison County GIS Office.

Copyright ©2009 by Harrison County, Iowa, its affiliates and licensors. All Rights Reserved.

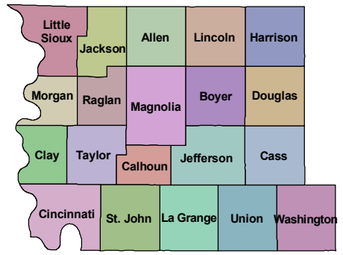

Published: 3 June 2010

Be sure to visit the website at **www.harrisoncountyia.org**.

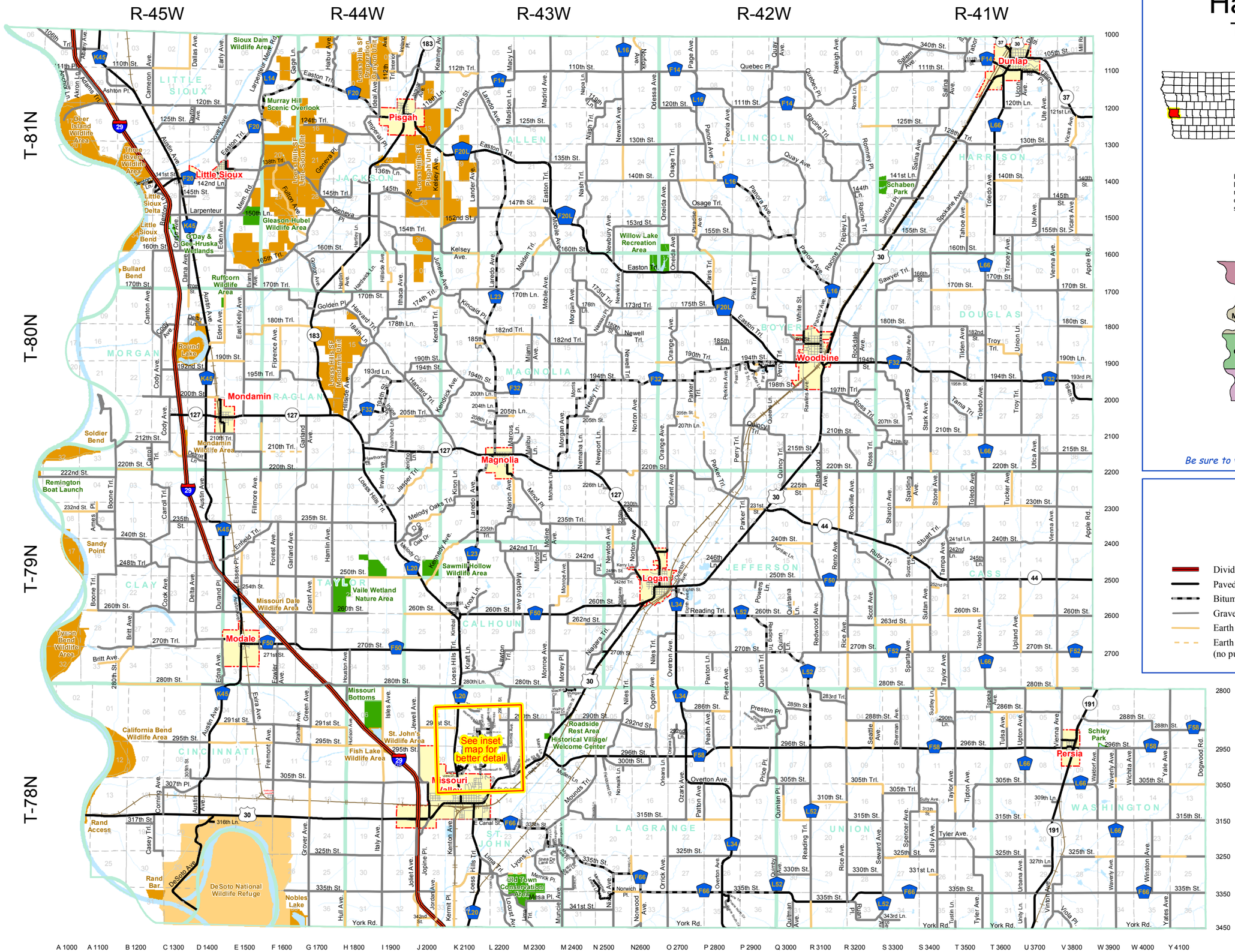

LEGEND

- Divided Highway
- Paved Road
- Bituminous
- Gravel Road
- Earth Road
- Earth Road (no public access)
- Railroad
- Streams & Rivers
- Corporate Limits
- Political Townships
- Sections

Recreation Areas

- Federal Owned
- State Owned
- County Owned

Map Scale 1:150,000

Liberty Avenue Area - Inset Map

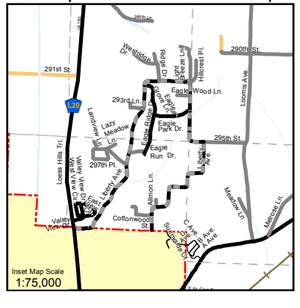

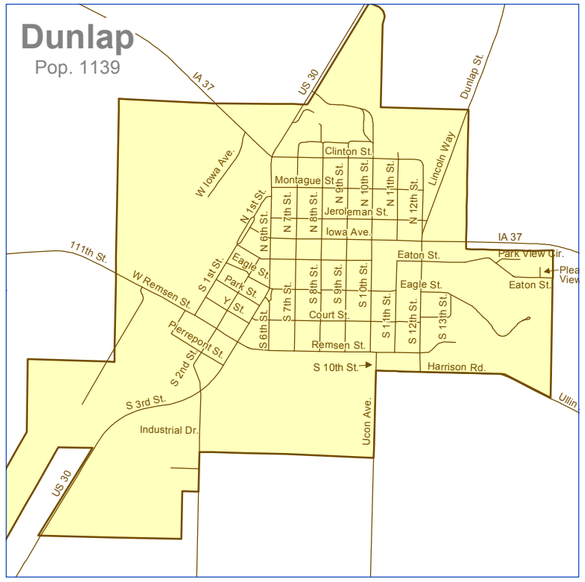

Harrison County

Incorporate Towns Transportation Map

Harrison County GIS does not guarantee this map to be free from errors or inaccuracies & disclaims any responsibility or liability for interpretations from this map or decisions based thereon. Any errors or omissions should be reported to the Harrison County GIS Office at 712-644-1324 or e-mail gis@harrisoncountyia.org.

Population Source: 2000 U.S. Census
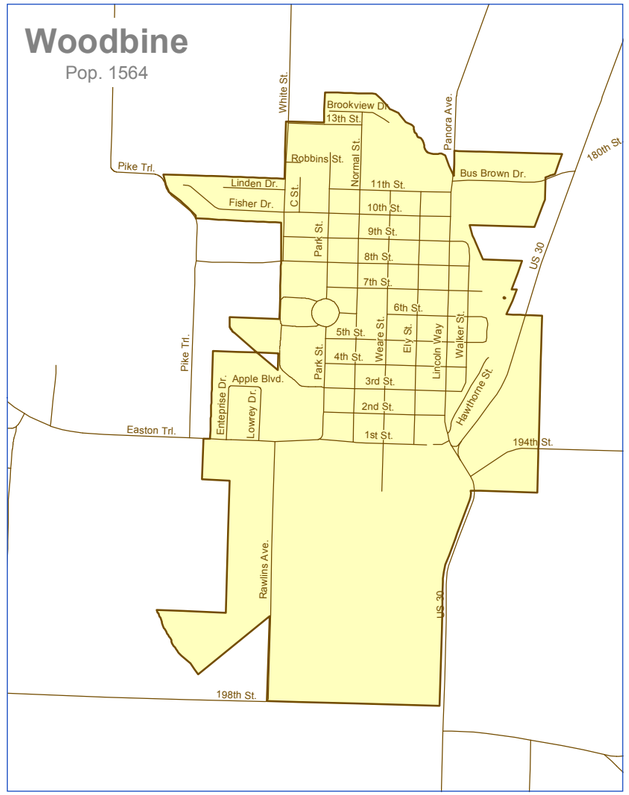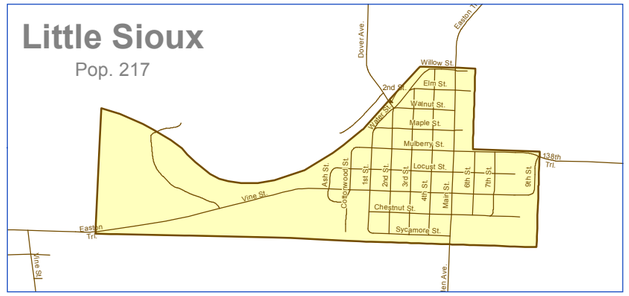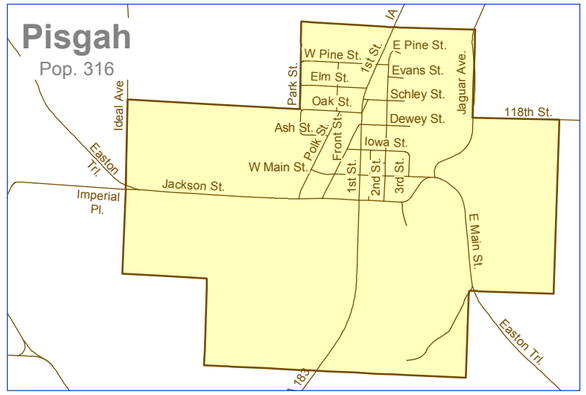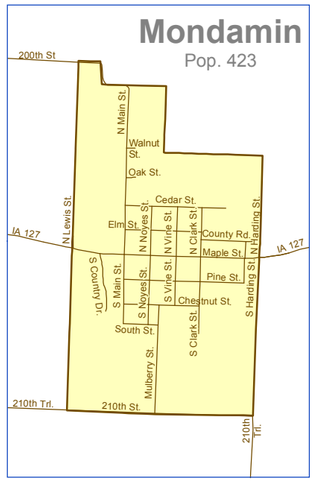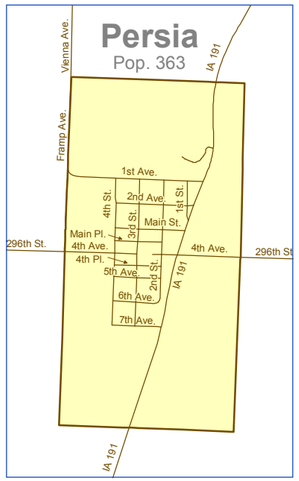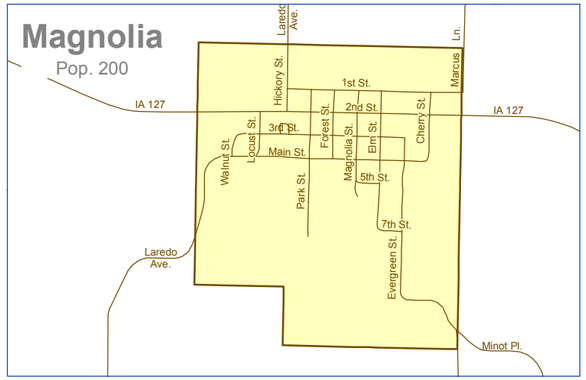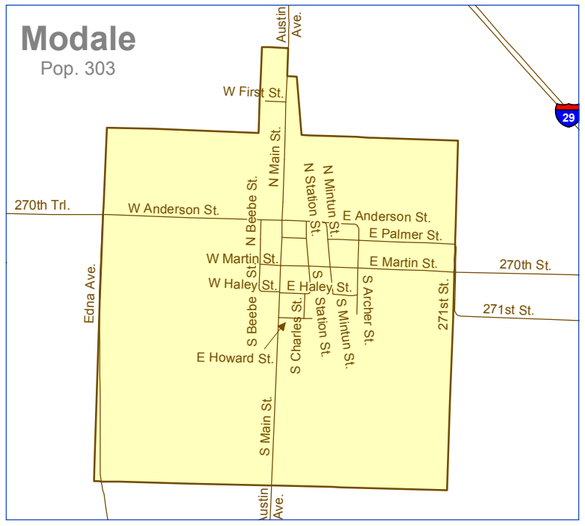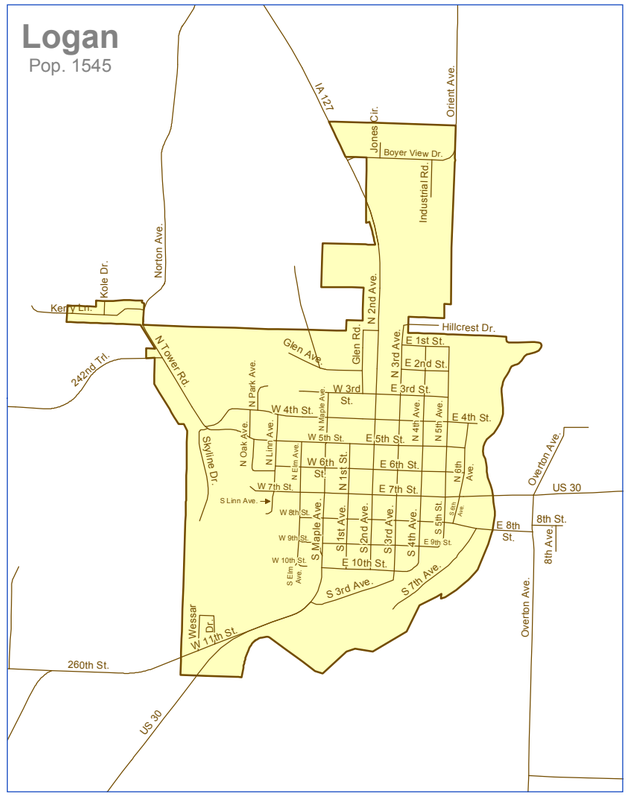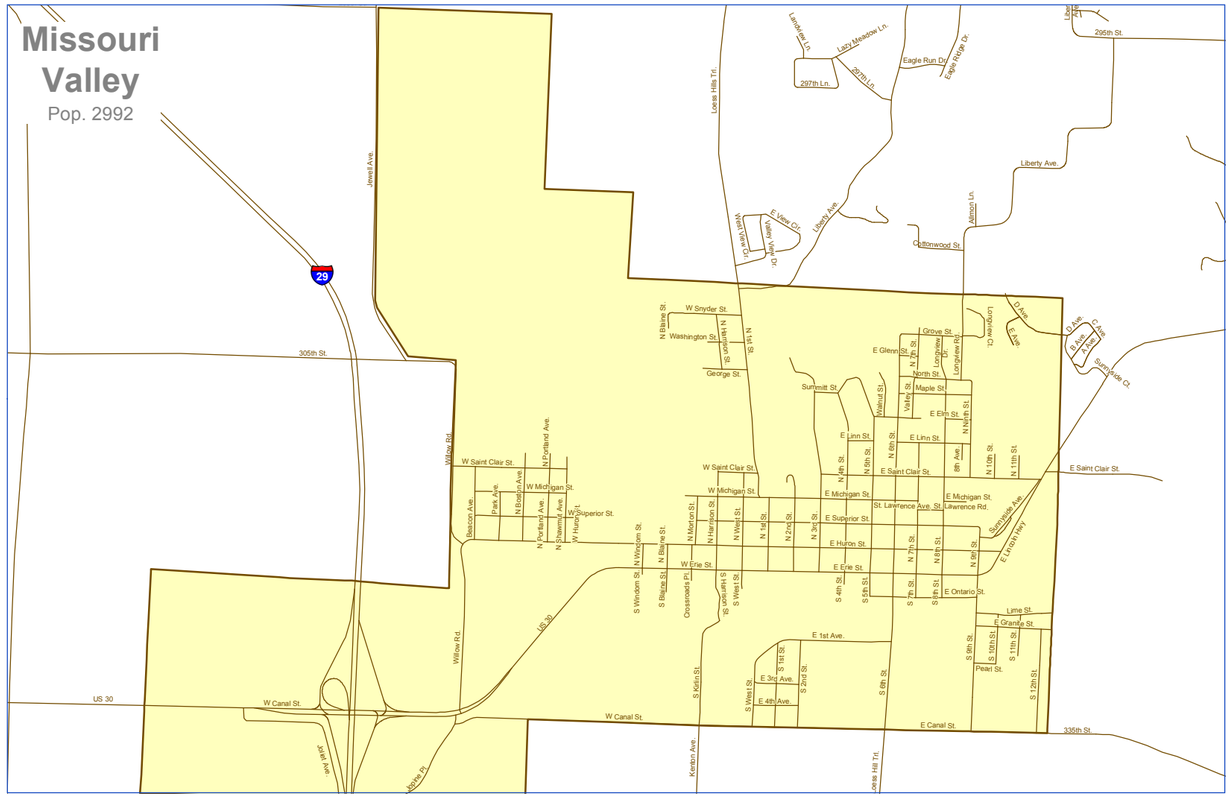
Copyright ©2009 by Harrison County, Iowa, its affiliates and licensors. All Rights Reserved.